



*2021 Town of Westport Road Improvements*

*Weekly Update for the Week of June 30th*

The USPS has requested that we immediately begin deliveries to all of the mailbox stations that are affected by the Phase 1 work. These include residents on Huntingwood Way, Moonlight Drive, Riveredge Road (only addresses from 5564 to 5585 Riveredge Road), and Shamrock Road. Please see the attached Phasing Map and the Mailbox Station Location Map for your mailbox Station location.

**CONTACT INFORMATION**

*Town of Westport, 5387 Mary Lake Road, (608) 849-4372*

 **Municipal Engineering Solutions**

Professional Engineer..... Kevin Even  
Cell.....(608) 345-1094  
Email..... [kevin@engineersolutions.org](mailto:kevin@engineersolutions.org)




Construction Manager.....Jim Madden  
Cell .....(608) 576-9558

**GENERAL CONTRACTOR**

Tri-County Paving - Office ..... (608) 846-2570  
Project Manager, Wayne Hermanson..... (608) 206-5810  
Email..... [whermanson@tricitypaving.com](mailto:whermanson@tricitypaving.com)

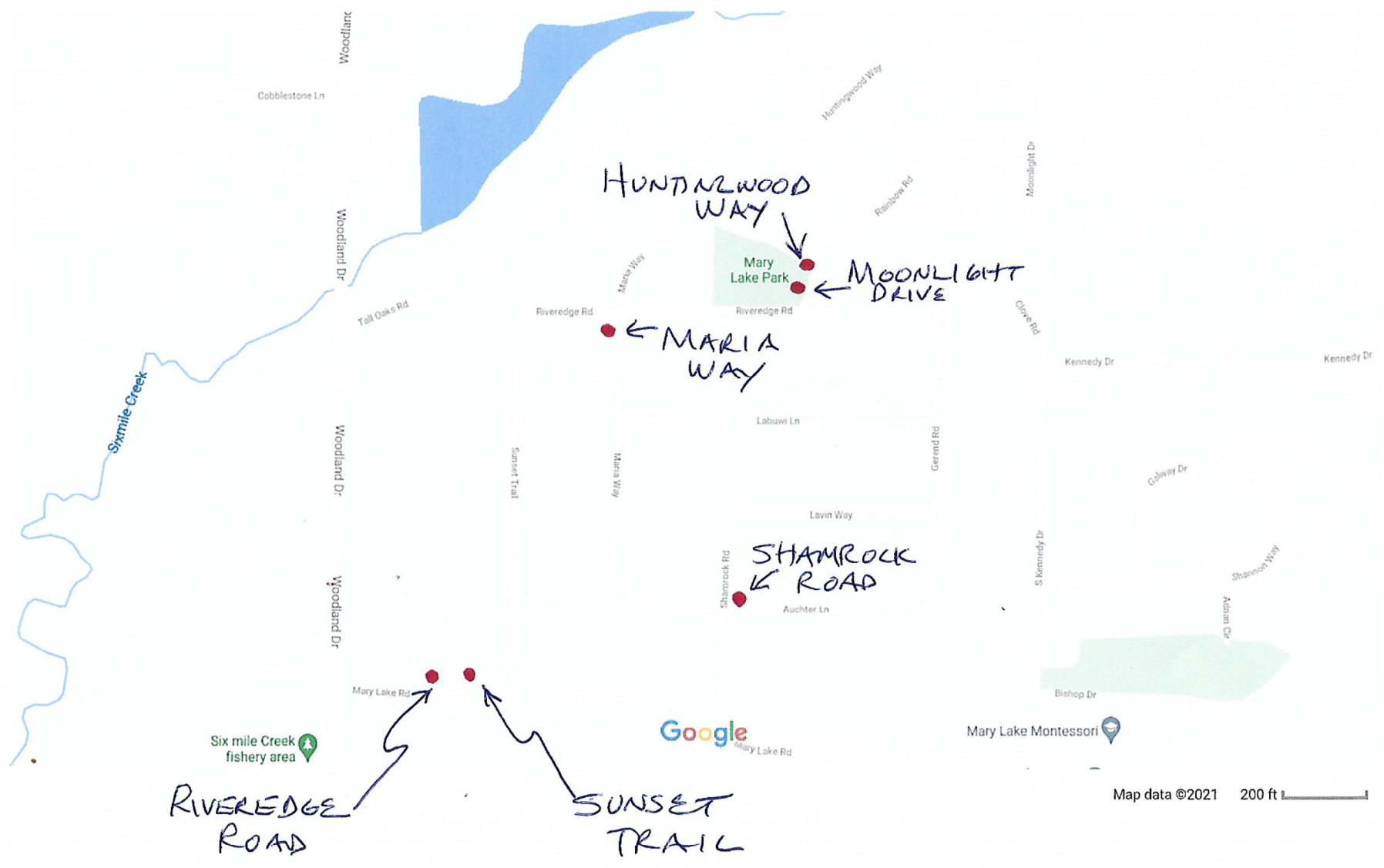
*We appreciate your patience and would like to thank you in advance for your cooperation.*



-  Resurfaced in 2020
-  2021 proposed phase 1
-  2021 proposed phase 2

Map data ©2021 200 ft

# USPS TEMPORARY MAILBOX STATION LOCATIONS



Huntingwood Way Waunakee, WI